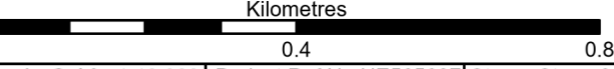


- Route Alignment
- Existing A66
- Indicative Site Clearance Area



**national highways**  
 3 Piccadilly Place  
 Manchester  
 M1 3BN

P02	First Issue	CESL	PKEL	CSMA	AMIT	KWHA
		11/02/22	11/03/22	11/03/22	20/04/22	20/04/22
Revision	Created	Checked	Reviewed	Approved	Authorised	



Scale @ A3: 1:10,000 | Project Ref No HE565627 | Stage: Stage 3  
 © Crown copyright and database rights (2022). All rights reserved. OS 100030649.  
 Contains public sector information licensed under the Open Government Licence v3.0.

Project Name  
**A66 Northern Trans-Pennine Project**

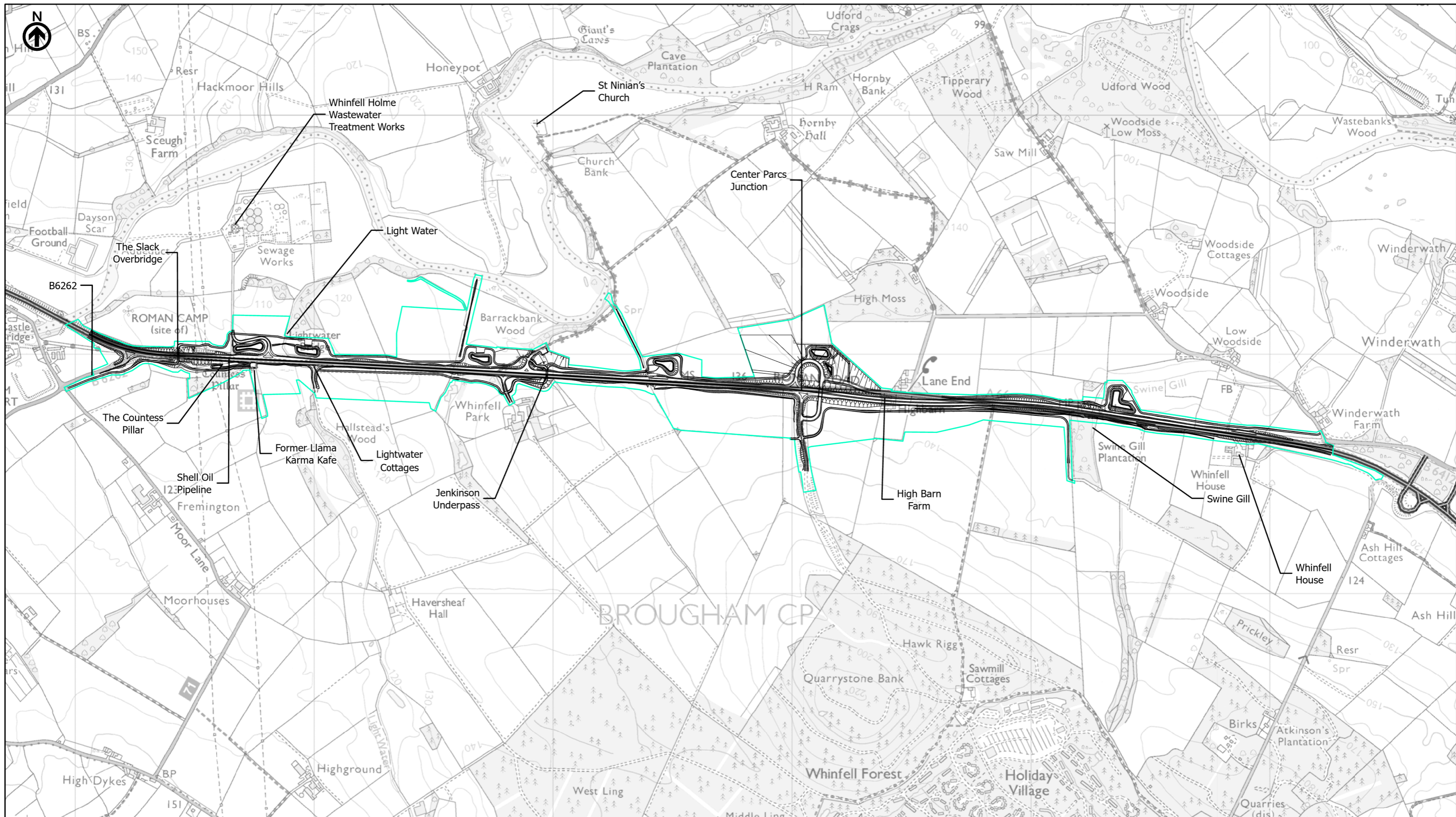
Map Title  
**Figure 2.2**

Indicative Site Clearance Boundary  
 Scheme: 0102, M6 Junction 40 to Kemplay Bank  
 Sheet 1 of 8

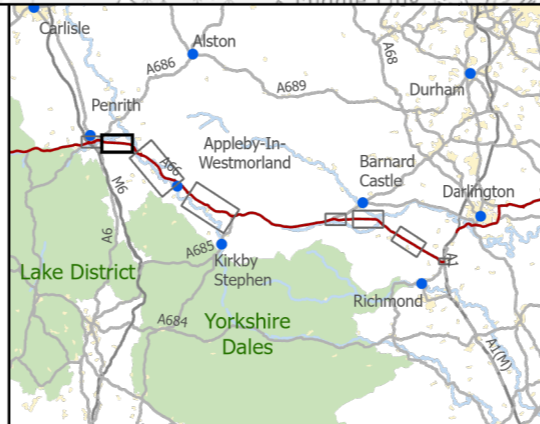
Map Number	Project	Originator	Volume
HE565627	-	AMY	- EGN
S01	-	MP	- LX - 000011
Location		Type	Role

Suitability	Suitability Description	Revision
S4	FIT FOR STAGE APPROVAL	P02



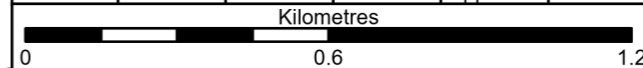


- Route Alignment
- Existing A66
- Indicative Site Clearance Area



3 Piccadilly Place  
Manchester  
M1 3BN

P02	First Issue				
	CESL	PKEL	CSMA	AMIT	KWHA
	11/02/22	11/03/22	11/03/22	20/04/22	20/04/22
Revision	Created	Checked	Reviewed	Approved	Authorised



Scale @ A3: 1:15,000 | Project Ref No HE565627 | Stage: Stage 3  
© Crown copyright and database rights (2022). All rights reserved. OS 100030649.  
Contains public sector information licensed under the Open Government Licence v3.0.

Project Name  
**A66 Northern Trans-Pennine Project**

Map Title  
**Figure 2.2**  
**Indicative Site Clearance Boundary**  
Scheme: 03, Penrith to Temple Sowerby  
Sheet 2 of 8

Map Number	Project	Originator	Volume
HE565627	-	AMY	-
S03	-	MP	-
Location		Type	Role

Suitability	Suitability Description	Revision
S4	FIT FOR STAGE APPROVAL	P02



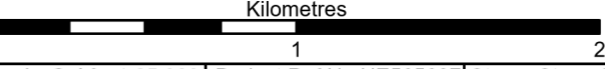


- Route Alignment
- Existing A66
- Indicative Site Clearance Area



**national highways**  
 3 Piccadilly Place  
 Manchester  
 M1 3BN

P02	First Issue				
	CESL	PKEL	CSMA	AMIT	KWHA
	11/02/22	11/03/22	11/03/22	20/04/22	20/04/22
Revision	Created	Checked	Reviewed	Approved	Authorised



Scale @ A3: 1:25,000 | Project Ref No HE565627 | Stage: Stage 3  
 © Crown copyright and database rights (2022). All rights reserved. OS 100030649.  
 Contains public sector information licensed under the Open Government Licence v3.0.

Project Name  
**A66 Northern Trans-Pennine Project**

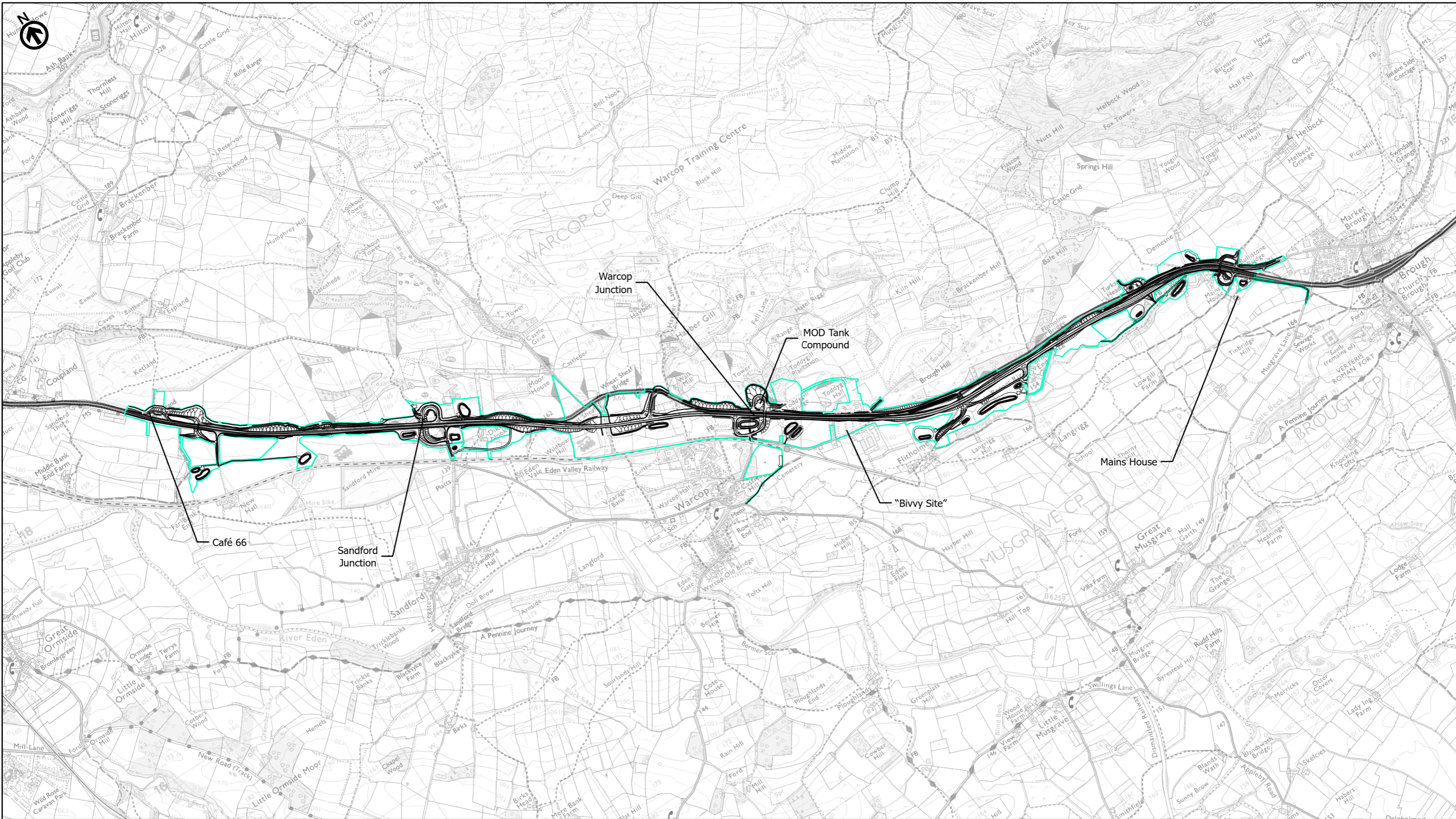
Map Title  
**Figure 2.2**

Indicative Site Clearance Boundary  
 Scheme: 0405, Temple Sowerby to Appleby  
 Sheet 3 of 8

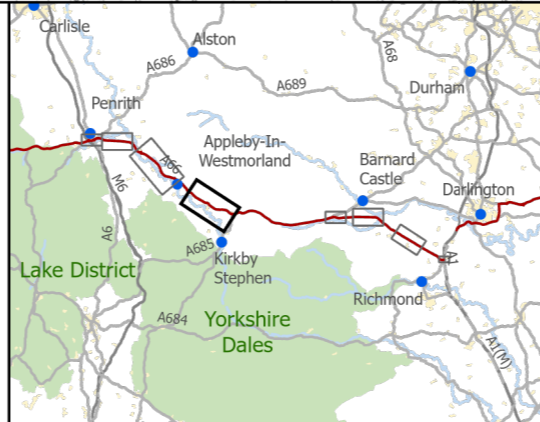
Map Number	Project	Originator	Volume
HE565627	-	AMY	- EGN
S0405	-	MP - LX	- 000013
Location		Type	Role

Suitability	Suitability Description	Revision
S4	FIT FOR STAGE APPROVAL	P02



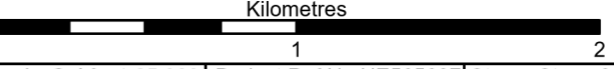


- Route Alignment
- Existing A66
- Indicative Site Clearance Area



**national highways**  
 3 Piccadilly Place  
 Manchester  
 M1 3BN

P02	First Issue				
	CESL	PKEL	CSMA	AMIT	KWHA
	11/02/22	11/03/22	11/03/22	20/04/22	20/04/22
Revision	Created	Checked	Reviewed	Approved	Authorised



Scale @ A3: 1:25,000 | Project Ref No HE565627 | Stage: Stage 3  
 © Crown copyright and database rights (2022). All rights reserved. OS 100030649.  
 Contains public sector information licensed under the Open Government Licence v3.0.

Project Name  
**A66 Northern Trans-Pennine Project**

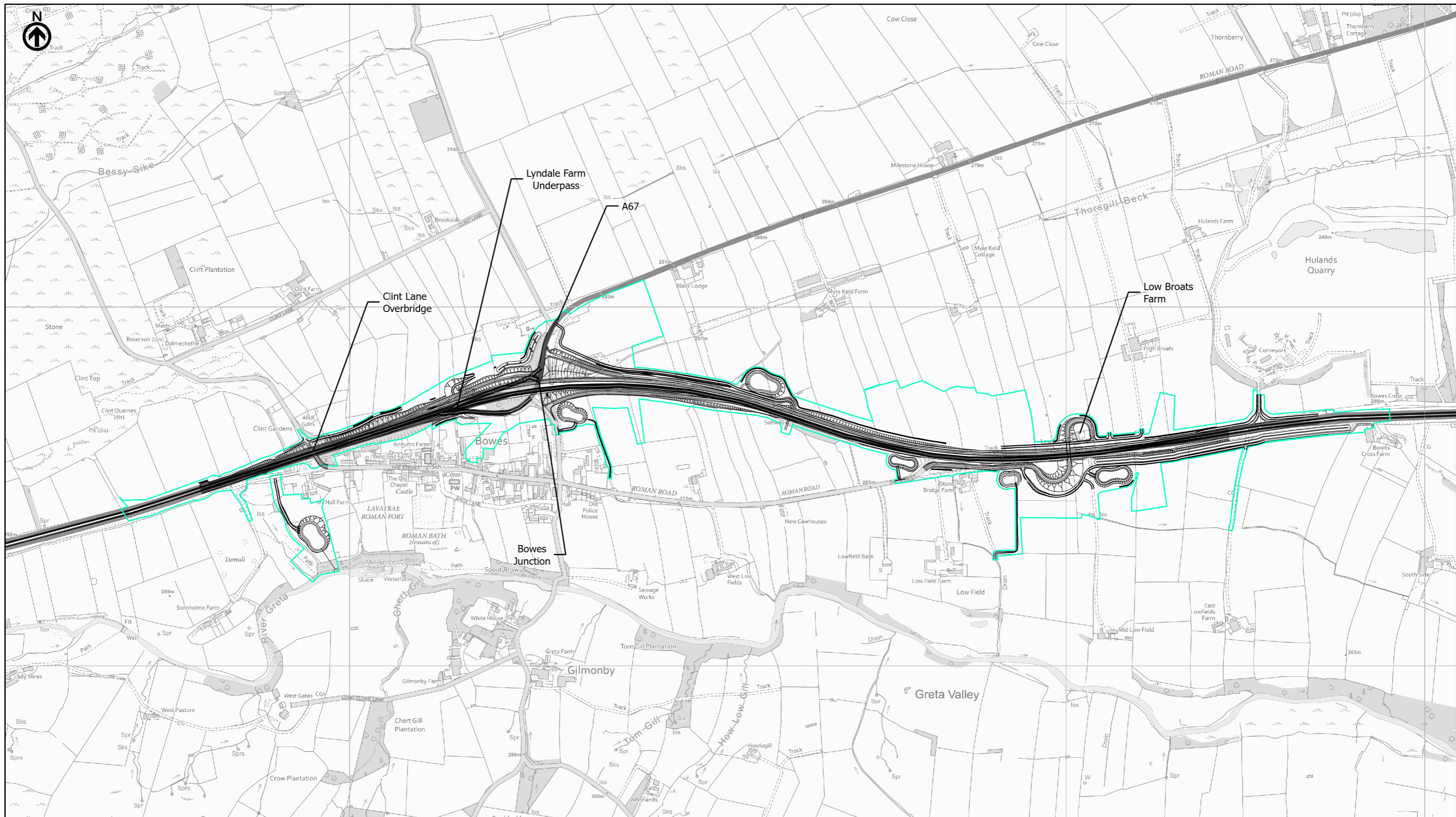
Map Title  
**Figure 2.2**

Indicative Site Clearance Boundary  
 Scheme: 06, Appleby to Brough  
 Sheet 4 of 8

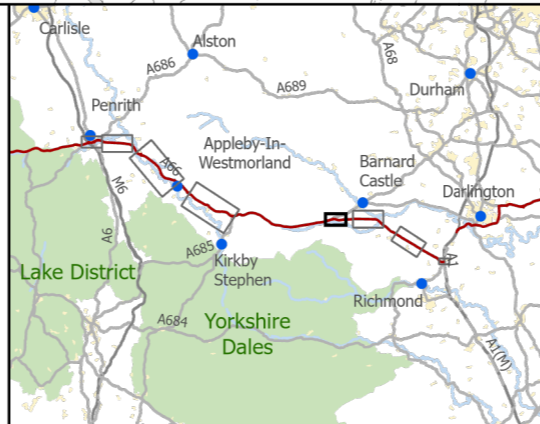
Map Number	Project	Originator	Volume
HE565627	-	AMY	-
S06	-	MP	-
Location		Type	Role

Suitability	Suitability Description	Revision
S4	FIT FOR STAGE APPROVAL	P02





- Route Alignment
- Existing A66
- Indicative Site Clearance Area

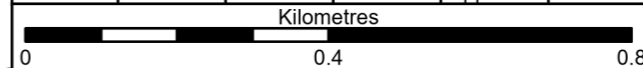


3 Piccadilly Place  
Manchester  
M1 3BN

Project Name  
**A66 Northern Trans-Pennine Project**

Map Title  
**Figure 2.2**  
Indicative Site Clearance Boundary  
Scheme: 07, Bows Bypass  
Sheet 5 of 8

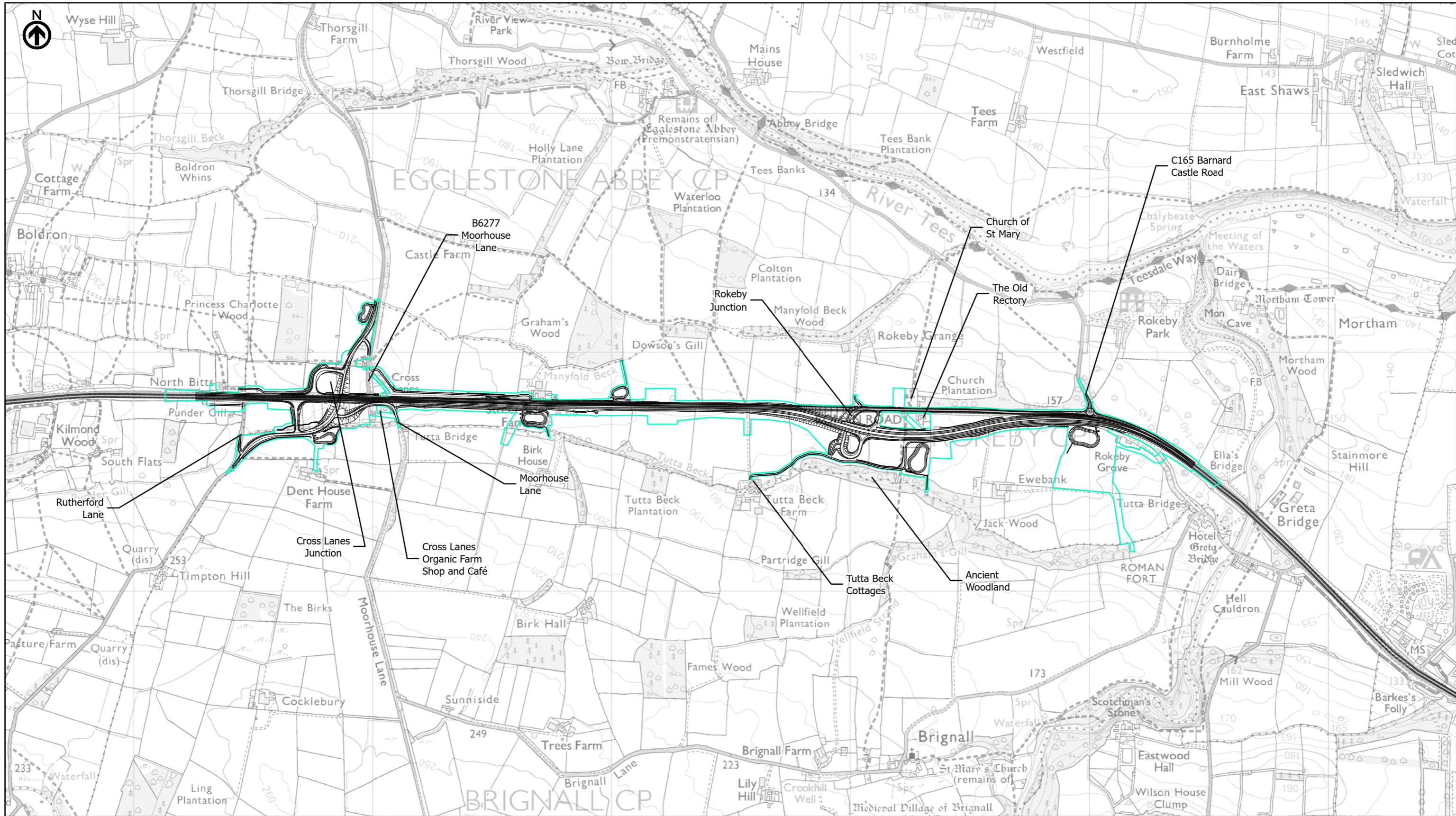
P02	First Issue				
	CESL	PKEL	CSMA	AMIT	KWHA
	11/02/22	11/03/22	11/03/22	20/04/22	20/04/22
Revision	Created	Checked	Reviewed	Approved	Authorised



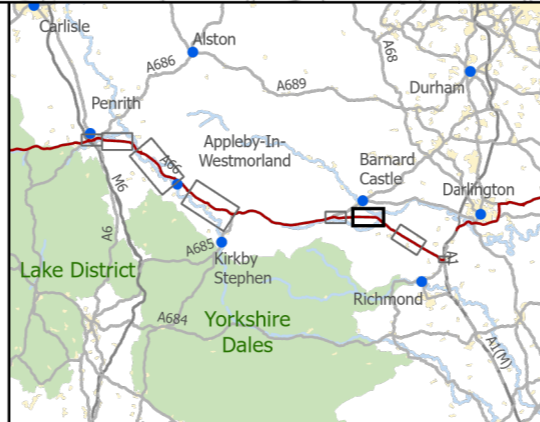
Scale @ A3: 1:10,000 | Project Ref No HE565627 | Stage: Stage 3  
© Crown copyright and database rights (2022). All rights reserved. OS 100030649.  
Contains public sector information licensed under the Open Government Licence v3.0.

Map Number	Project	Originator	Volume
HE565627	-	AMY	-
S07	-	MP	-
Location		Type	Role
S4	FIT FOR STAGE APPROVAL		Number
			P02






- Route Alignment
- Existing A66
- Indicative Site Clearance Area



**national highways**  
 3 Piccadilly Place  
 Manchester  
 M1 3BN

P02	First Issue				
	CESL	PKEL	CSMA	AMIT	KWHA
	11/02/22	11/03/22	11/03/22	20/04/22	20/04/22
Revision	Created	Checked	Reviewed	Approved	Authorised



Scale @ A3: 1:15,000 | Project Ref No HE565627 | Stage: Stage 3  
 © Crown copyright and database rights (2022). All rights reserved. OS 100030649.  
 Contains public sector information licensed under the Open Government Licence v3.0.

Project Name  
**A66 Northern Trans-Pennine Project**

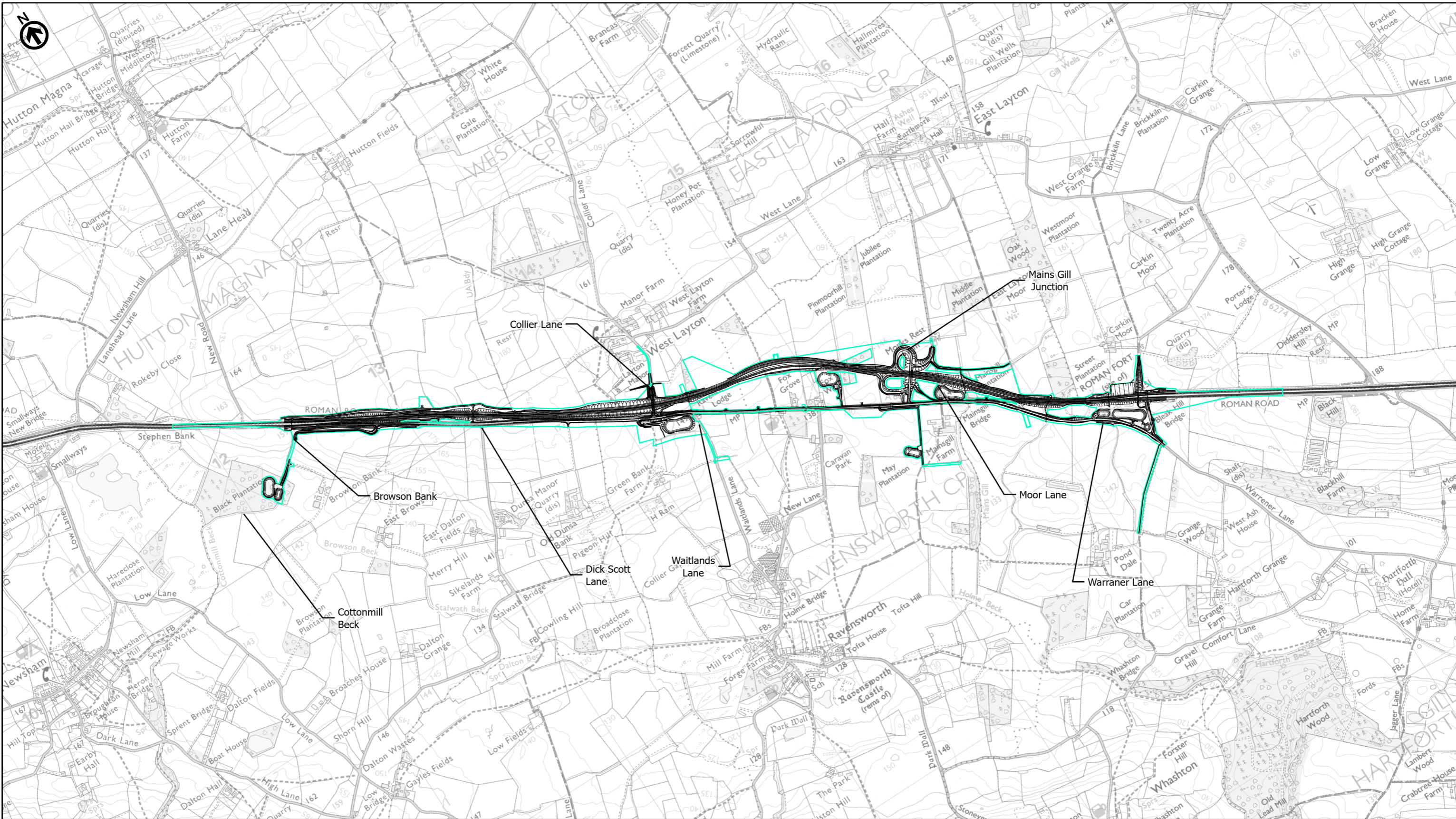
Map Title  
**Figure 2.2**

**Indicative Site Clearance Boundary**  
 Scheme: 08, Cross Lanes to Rokeby  
 Sheet 6 of 8

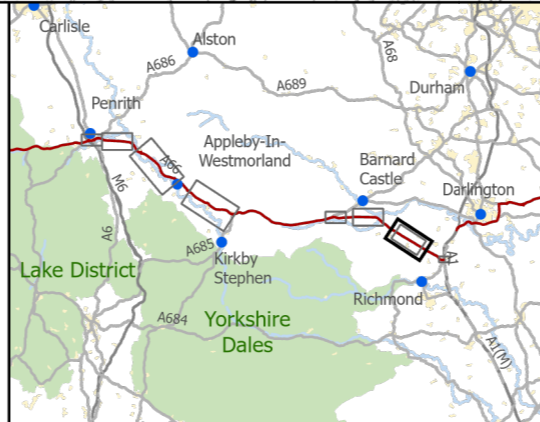
Map Number	Project	Originator	Volume
HE565627	-	AMY	- EGN
S08	-	MP - LX	- 000016
Location		Type	Role

Suitability	Suitability Description	Revision
S4	FIT FOR STAGE APPROVAL	P02






- Route Alignment
- Existing A66
- Indicative Site Clearance Area



**national highways**  
 3 Piccadilly Place  
 Manchester  
 M1 3BN

P02	First Issue				
	CESL	PKEL	CSMA	AMIT	KWHA
	11/02/22	11/03/22	11/03/22	20/04/22	20/04/22
Revision	Created	Checked	Reviewed	Approved	Authorised



Scale @ A3: 1:20,000 | Project Ref No HE565627 | Stage: Stage 3  
 © Crown copyright and database rights (2022). All rights reserved. OS 100030649.  
 Contains public sector information licensed under the Open Government Licence v3.0.

Project Name  
**A66 Northern Trans-Pennine Project**

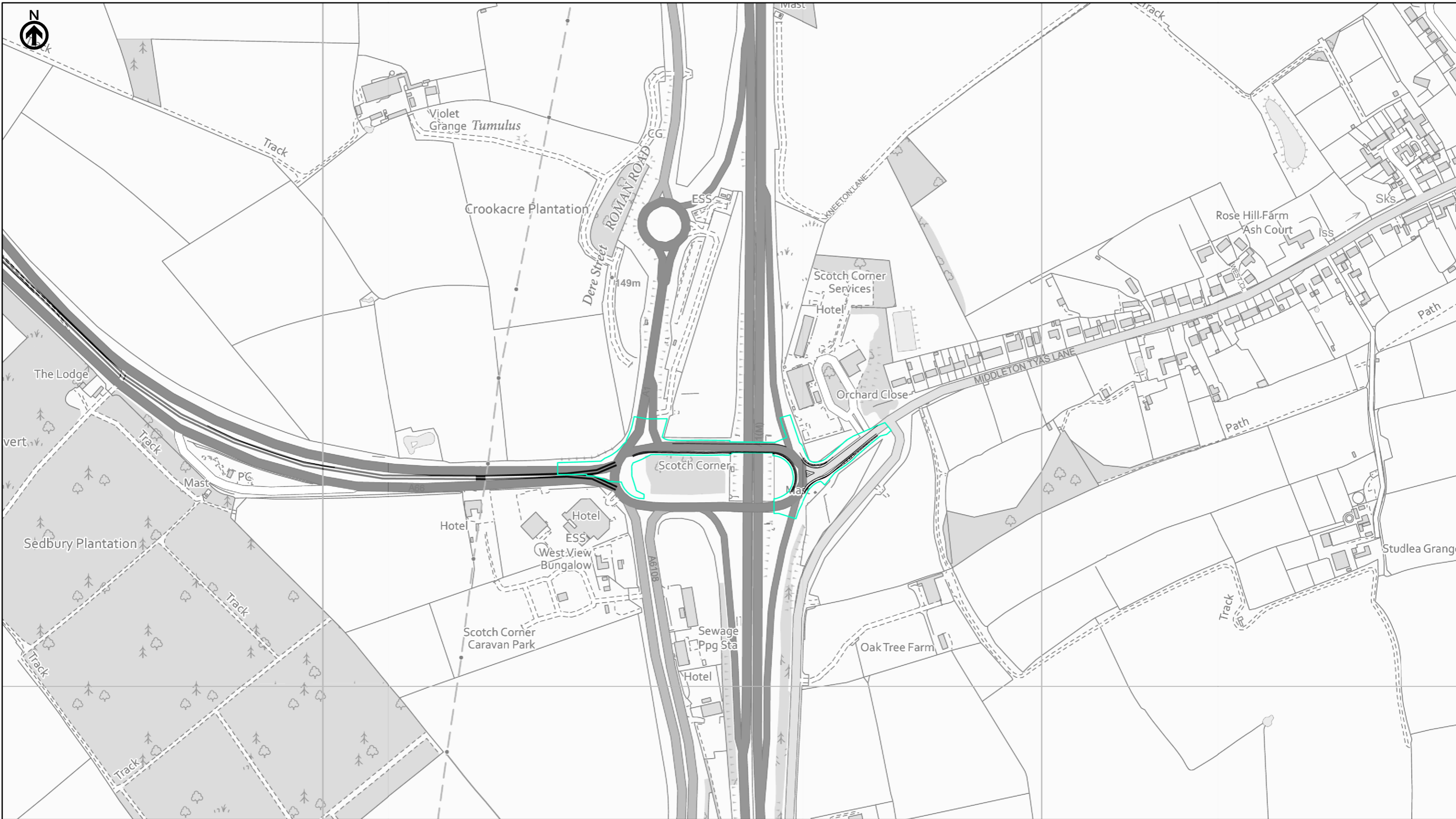
Map Title  
**Figure 2.2**

Indicative Site Clearance Boundary  
 Scheme: 09, Stephen Bank to Carkin Moor  
 Sheet 7 of 8

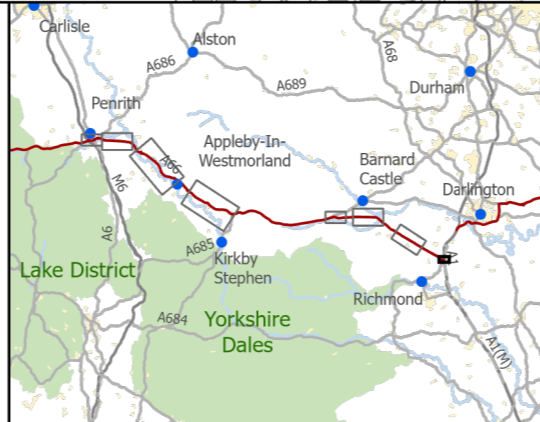
Map Number	Project	Originator	Volume
HE565627	-	AMY	-
S09	-	MP	-
Location		Type	Role

Suitability	Suitability Description	Revision
S4	FIT FOR STAGE APPROVAL	P02





- Route Alignment
- Existing A66
- Indicative Site Clearance Area



**national highways**

3 Piccadilly Place  
Manchester  
M1 3BN

P02	First Issue				
	CESL	PKEL	CSMA	AMIT	KWHA
Revision	Created	Checked	Reviewed	Approved	Authorised
	11/02/22	11/03/22	11/03/22	20/04/22	20/04/22

Kilometres

0 0.2 0.4

Scale @ A3: 1:5,000 | Project Ref No HE565627 | Stage: Stage 3  
© Crown copyright and database rights (2022). All rights reserved. OS 100030649.  
Contains public sector information licensed under the Open Government Licence v3.0.

Project Name <b>A66 Northern Trans-Pennine Project</b>			
Map Title <b>Figure 2.2</b>			
Indicative Site Clearance Boundary			
Scheme: 11, A1(M) Junction 53 Scotch Corner			
Sheet 8 of 8			
Map Number	Project	Originator	Volume
HE565627	-	AMY	- EGN
S11		-	MP - LX - 00018
Location		Type	Role   Number
Suitability	Suitability Description	Revision	
S4	FIT FOR STAGE APPROVAL	P02	